

MAP SYMBOLS

AIRPORT

Item	Symbol
Unknown Airport	
Non-towered, Non-serviced Airport	
Towered, Non-serviced Airport	
Non-towered, Serviced Airport	
Towered, Serviced Airport	
Restricted (Private) Airport	
Helipoint	

BASEMAP

Item	Symbol
Interstate Highway	
State Highway	
US Highway	
National Highway	
Small City or Town	
Medium City	
Large City	

NAVAIDS

Item	Symbol
Intersection	
LOM (compass locator at outer marker)	
NDB (Non-directional Radio Beacon)	
VOR	
VOR/DME	
VOR/ILS	
VORTAC	
TACAN	

TIS AND TAS TRAFFIC

Item	Symbol
Non-Threat Traffic	
Proximity Advisory (TAS only)	
Traffic Advisory, Out of Range	
Traffic Advisory	

SYSTEM OVERVIEW

FLIGHT INSTRUMENTS

EIS

AUDIO PANEL & CNS

FLIGHT MANAGEMENT

HAZARD AVOIDANCE










AFCS

ADDITIONAL FEATURES


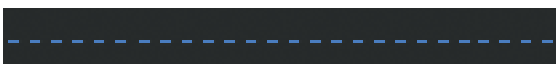




APPENDICES

INDEX

ADS-B TRAFFIC

Item	Symbol
Non-Threat Traffic without directional information	
Ground traffic without directional information	
Traffic Advisory, Out of Range	
Traffic Advisory without directional information	
Non-aircraft ground traffic	
Traffic with directional information, but positional accuracy is degraded. Points in the direction of the aircraft track	
Traffic Advisory with directional information. Points in the direction of the intruder aircraft track.	
Traffic located on the ground with directional information. Points in the direction of the aircraft track.	
Non-threat traffic with directional information. Points in the direction of the aircraft track.	

LINE SYMBOLS

Item	Symbol
ICAO Control Area Class B Airspace	
Mode C Tower Area	
Warning Area Alert Area Caution Area Danger Area Prohibited Area Restricted Area Training Area Unknown Area	
Class C Terminal Radar Service Area Mode C Area	
Military Operations Area (MOA)	
State or Province Border	

LINE SYMBOLS

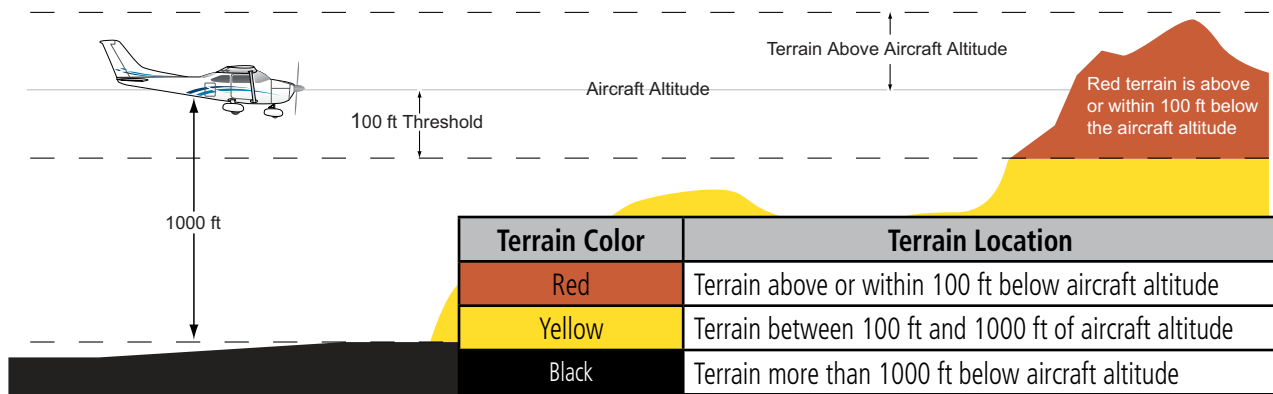
Item	Symbol
International Border	
Road	
Railroad	
Latitude/Longitude	

OBSTACLE SYMBOLS

Obstacle Symbol	Unlighted Obstacle		Lighted Obstacle		Obstacle Color	Obstacle Location
	< 1000 ft AGL	> 1000 ft AGL	< 1000 ft AGL	> 1000 ft AGL		
				Red	Obstacle within 100 ft or above aircraft altitude	
				Yellow	Obstacle within 1000 ft of aircraft altitude	
				Gray	Obstacle more than 1000 ft below aircraft altitude	

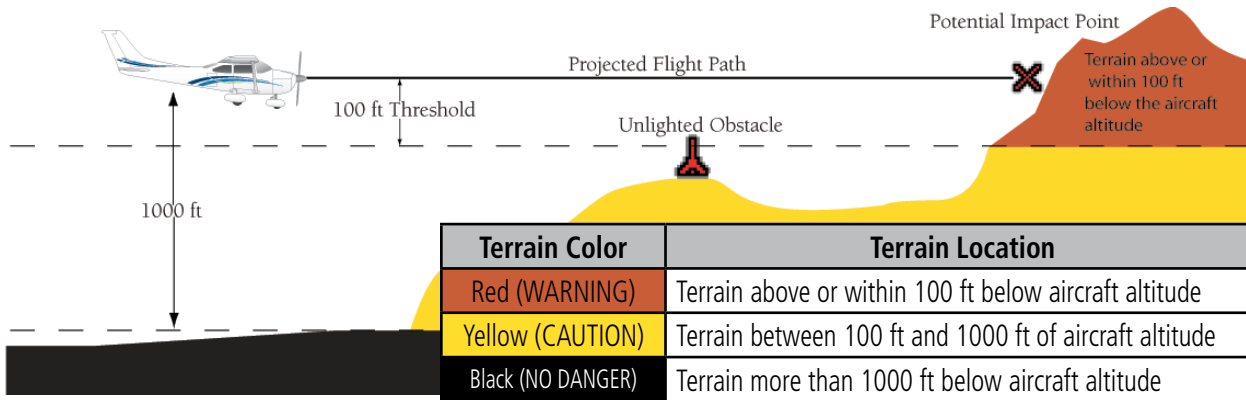
Obstacle Symbols and Colors

TERRAIN PROXIMITY COLOR CHART



Terrain Proximity Colors

TERRAIN-SVS AND TAWS COLOR CHART























TAWS Symbols & Colors

MISCELLANEOUS

Item	Symbol
ARTCC Frequency or FSS Frequency	
Default Map Pointer	
Elevation Pointer	
Wind Vector	
Measuring Pointer	
Overzoom Indicator	
Terrain Proximity or TAWS Enabled	
Traffic Enabled	

Item	Symbol
User Waypoint	
Vertical Navigation Along Track Waypoint	
Parallel Track Waypoint	
Unanchored Flight Path Waypoint	
Top of Descent (TOD)	
Bottom of Descent (BOD)	
Navigating using Dead Reckoning	

HAZARD AVOIDANCE FEATURES

Feature	Symbol
Terrain Proximity/TAWS display enabled	
Traffic display enabled	
NEXRAD/PRECIP display enabled	
Cloud Top display enabled	
Echo Top display enabled	
XM Lightning display enabled	
Cell Movement display enabled	
SIGMETs/AIRMETs display enabled	
METARs display enabled	
City Forecast display enabled	
Surface Analysis display enabled	
Freezing Levels display enabled	
Winds Aloft display enabled	
County Warnings display enabled	
Cyclone Warnings display enabled	
Icing Potential (CIP and SLD) (ICNG)	
Pilot Weather Report (PIREPs)	
Air Report (AIREPs)	
Turbulence (TURB)	
Loss of hazard avoidance feature (due to loss of GPS position)	

SYSTEM
OVERVIEW

FLIGHT
INSTRUMENTS

EIS

AUDIO PANEL
& CNS

FLIGHT
MANAGEMENT

HAZARD
AVOIDANCE

AFCS

ADDITIONAL
FEATURES

APPENDICES

INDEX

BLANK PAGE